

Resolution No. 291

STATE OF TEXAS
COUNTY OF GOLIAD
CITY OF GOLIAD

WHEREAS, the original boundaries of the Main Street Downtown Historic District did not encompass entrances in to the commercial area of the district, and

WHEREAS, the City has determined a need to expand the Main Street District by including the major thoroughfares leading into the district.

THEREFORE, BE IT RESOLVED by the City Council of the City of Goliad, Texas:

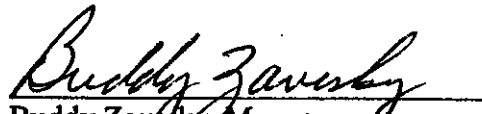
The boundaries of the Main Street Downtown Historic District shall be amended to include:

- All of Market Street from US Hwy. 59 (Pearl Street) to Fannin Street, and
- All of Commercial Street from US Hwy. 59 (Pearl Street) to Fannin Street, and
- All of End Street from US Hwy. 183 (Jefferson Street) to Market Street, and
- All of Franklin Street from US Hwy. 183 (Jefferson Street) to Commercial Street.

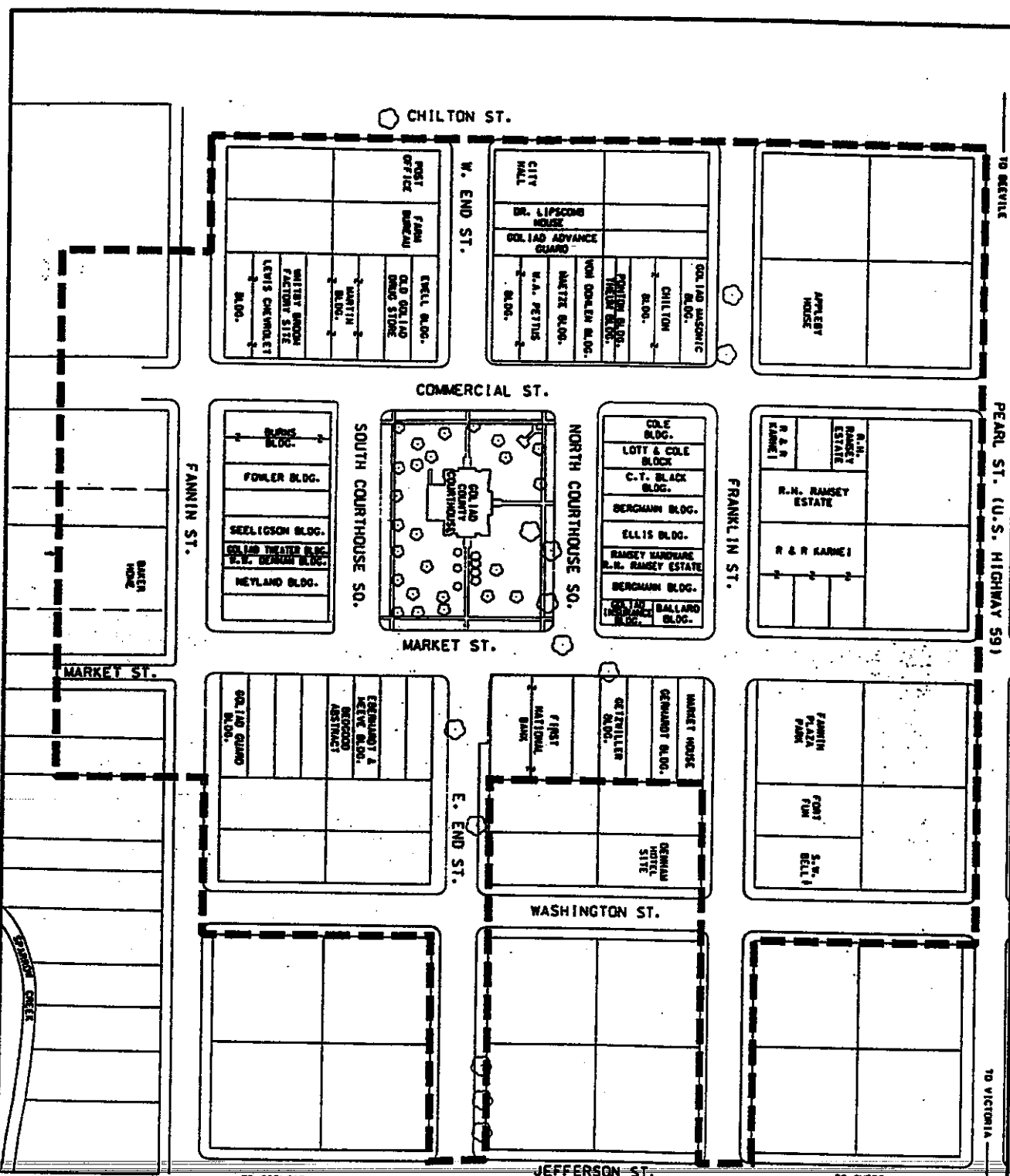
A map highlighting the Main Street district boundaries, as amended, is hereby attached as Exhibit A and shall become a part hereof.

- Approved by affirmative vote of the Goliad City Council this the 17th day of September 1998.

ATTEST:


Buddy Zavesky, Mayor



Jayne Hoff, City Secretary



MAINSTREET DISTRICT
CITY OF GOLIAD, GOLIAD COUNTY, TEXAS

G & W ENGINEERS, INC.
 • ENGINEERING • SURVEYING • ARCHITECTURE • PLANNING
 806 W. Live Oak St. P.O. Box 1000, Goliad, Texas 77979
 G011882-0001

CORRECT MAINSTREET DISTRICT BOUNDARY AS OF 04-22-02



1 of 1

DATE: 04-22-02
 DRAWN BY: [illegible]
 CHECKED BY: [illegible]
 APPROVED BY: [illegible]